

PLACES IN NORTH AMERICA

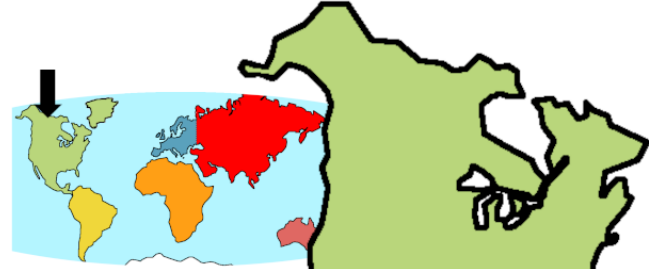
Study the map to learn the names and locations.



©2021 ZING-ZOOM.COM

Mapping 4 - North American Countries

GET TO KNOW NORTH AMERICA



Canada
The United States
Greenland
Central America
Mexico

NORTH AMERICAN COUNTRIES



To play:

1. Mix up the cards and place them in the folder pocket with the numbers at the top.
2. Look at the shape and color of the country/province. Find it on the numbered map. Name the country/province. Pull it from the pocket to check your answer.

The United States, Canada, and Mexico are the three large countries of North America. The United States is divided into 50 states and the island territories. Canada is divided into 13 provinces. North America also includes Central American Countries. Greenland is part of North America, but its people are considered European.

Study the map on the back of this folder.

Learn the countries/provinces in each region.

GET TO KNOW NORTH AMERICA

A Mapping Game - Memorize the names and locations of 27 North American countries and provinces.

This game has 27 game cards; pages 3 & 4. Printing the card backs (page 5) is optional.

This page is the numbered map for the game and the answer sheet.
Cut out the rectangle on the solid black line. Fold back on the dotted line. Place it in the game folder.

Page 1 is the game folder. Fold on the gray lines. Fold the pocket up. Fold the folder in half. Staple each side of the pocket.
There is a labeled map of Europe to study on the back of the folder.

MAP OF NORTH AMERICA

Arctic Ocean

Pacific Ocean

Hudson Bay

Great Lakes

Atlantic Ocean

Gulf of Mexico

Hawaii

Bahamas

CENTRAL AMERICA →

Places in North America

1. Alaska	
2. Greenland	
3. United States	
4. Cuba	
5. Jamaica	
6. Haiti and Dominican Republic	
7. Puerto Rico	
8. Mexico	
CENTRAL AMERICA	
9. Guatemala	
10. Belize	
11. El Salvador	
12. Honduras	
13. Nicaragua	
14. Costa Rica	
15. Panama	
CANADA	
16. Yukon Territory	
17. N.W. Territory	
18. Nunavut	
19. British Columbia	
20. Alberta	
21. Saskatchewan	
22. Manitoba	
23. Ontario	
24. Quebec	
25. Newfoundland and Labrador	
26. New Brunswick	
27. Nova Scotia	

1



Alaska

2



Greenland

3



United States

4



Cuba

5



Jamaica

6



Haiti and
Dominican
Republic

7



Puerto Rico

8



Mexico

9



Guatemala

10



Belize

11



El Salvador

12



Honduras

13



Nicaragua

14



Costa Rica

15



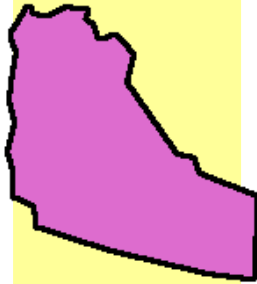
Panama

16



Yukon Territory

17



NW Territory

18



Nunavut

19



British Columbia

20



Alberta

21



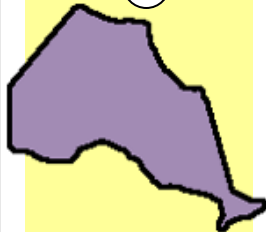
Saskatchewan

22



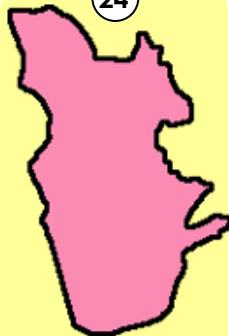
Manitoba

23



Ontario

24



Quebec

25



Newfoundland
and Labrador

26



New Brunswick

27



Nova Scotia



NORTH AMERICAN COUNTRIES



NORTH AMERICAN COUNTRIES



NORTH AMERICAN COUNTRIES



NORTH AMERICAN COUNTRIES



NORTH AMERICAN COUNTRIES



NORTH AMERICAN COUNTRIES



NORTH AMERICAN COUNTRIES



NORTH AMERICAN COUNTRIES



NORTH AMERICAN COUNTRIES



NORTH AMERICAN COUNTRIES



NORTH AMERICAN COUNTRIES



NORTH AMERICAN COUNTRIES



NORTH AMERICAN COUNTRIES



NORTH AMERICAN COUNTRIES