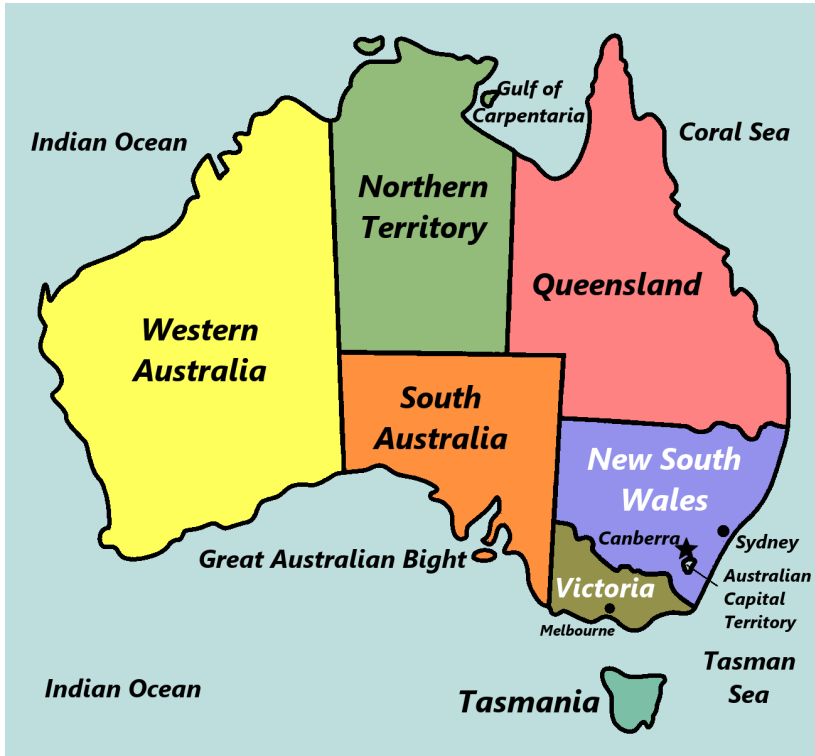


# THE STATES AND TERRITORIES OF AUSTRALIA

Study the map to learn the names and locations.



## Mapping 4 - Australian Territories

### GET TO KNOW AUSTRALIA



Locate Australia's States and Territories

©2020 ZING-ZOOM.COM

Page 3 has the optional card backs for page 2. Print back-to-back pages 2,3.

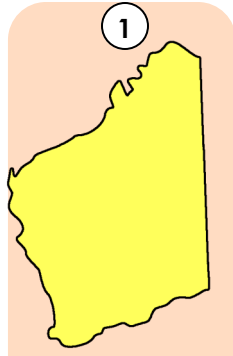
- To play:
1. Mix up the cards and place them in the folder pocket with the numbers at the top.
  2. Look at the shape of the state. Find it on the numbered map. Name it. Pull the card from the pocket to check your answer.

## AUSTRALIAN STATES & TERRITORIES

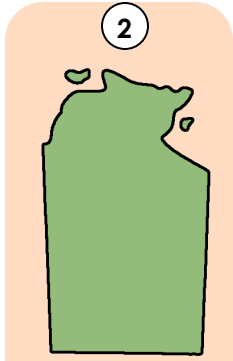


Study the map on the back of this folder. Use the list of states and territories to help you memorize the names and locations of 7 places in Australia.

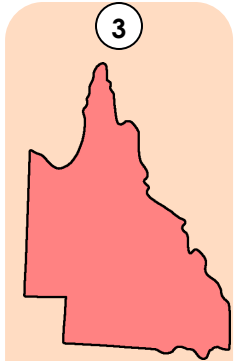
Use the list and the map to locate other important places in Australia.



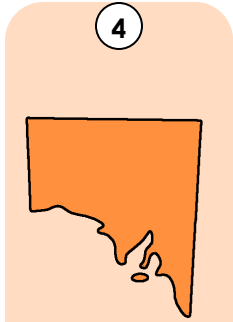
**Western  
Australia**



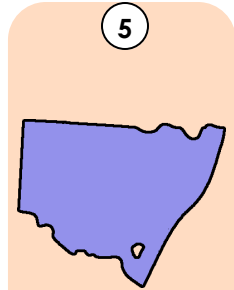
**Northern  
Territory**



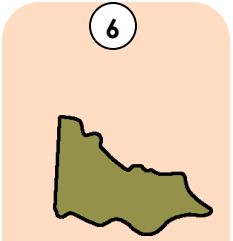
**Queensland**



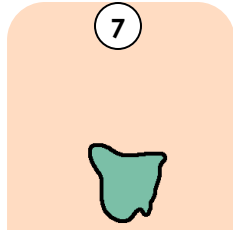
**South  
Australia**



**New South  
Wales**



**Victoria**



**Tasmania**

This numbered map and list of places in Australia goes inside the folder. Cut it out on the rectangle and fold it in half, back to back.



### **AUSTRALIAN STATES AND TERRITORIES**

1. Western Australia
2. Northern Territory
3. Queensland
4. South Australia
5. New South Wales
6. Victoria
7. Tasmania

### **MORE PLACES TO FIND ON THE MAP**

- Australian Capital Territory
- Indian Ocean
- Gulf of Carpentaria
- Coral Sea
- Tasman Sea
- Great Australian Bight
- Canberra
- Sydney
- Melbourne



**AUSTRALIAN TERRITORIES**



**AUSTRALIAN TERRITORIES**



**AUSTRALIAN TERRITORIES**



**AUSTRALIAN TERRITORIES**



**AUSTRALIAN TERRITORIES**



**AUSTRALIAN TERRITORIES**



**AUSTRALIAN TERRITORIES**